



Site Details:
Recreation Road

Client Ref: P24-502
Report Ref: GS-JZY-Z4N-OME-H5J
Grid Ref: 512154, 178806

Map Name: County Series
Map date: 1865
Scale: 1:2,500
Printed at: 1:2,500

Surveyed 1865
Revised 1865
Edition N/A
Copyright N/A
Levelled N/A





Produced by
Groundsure Insights
T: 08444 159000
E: info@groundsure.com
W: www.groundsure.com

© Crown copyright and database rights 2024 Ordnance Survey 100035207

Production date: 18 December 2024

Map legend available at:
www.groundsure.com/sites/default/files/groundsure_legend.pdf



Site Details:
Recreation Road

Client Ref: P24-502
Report Ref: GS-JZY-Z4N-OME-H5J
Grid Ref: 512154, 178806

Map Name: County Series
Map date: 1865
Scale: 1:2,500
Printed at: 1:2,500

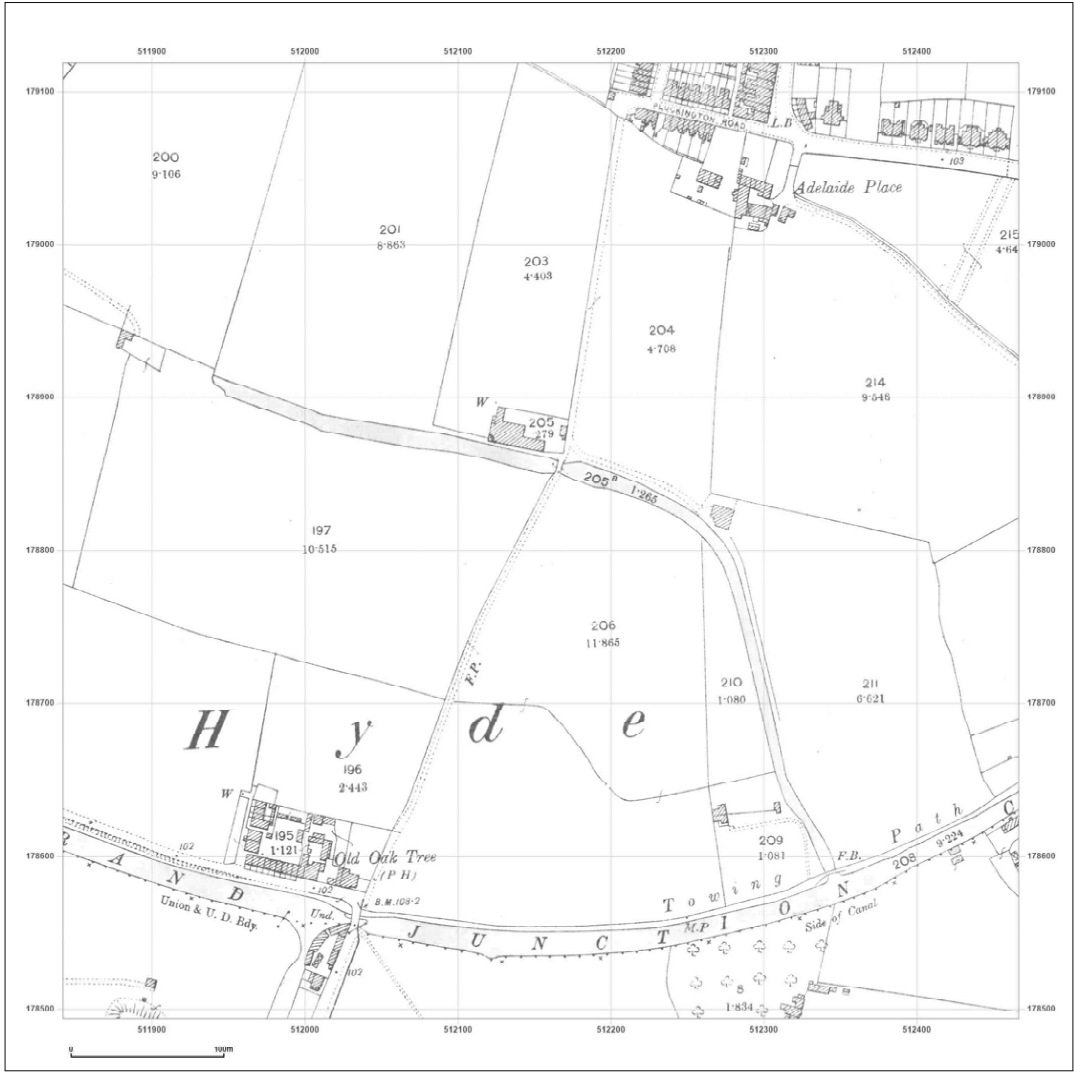
Surveyed 1865
Revised 1865
Edition N/A
Copyright N/A
Levelled N/A


Produced by
Groundsure Insights
T: 08444 159000
E: info@groundsure.com
W: www.groundsure.com

© Crown copyright and database rights 2024 Ordnance Survey 100035207

Production date: 18 December 2024

Map legend available at:
www.groundsure.com/sites/default/files/groundsure_legend.pdf







Site Details:
Recreation Road

Client Ref: P24-502
Report Ref: GS-JZY-Z4N-OME-H5J
Grid Ref: 512154, 178806

Map Name: County Series
Map date: 1895
Scale: 1:2,500
Printed at: 1:2,500



Surveyed 1895
Revised 1895
Edition N/A
Copyright N/A
Levelled N/A

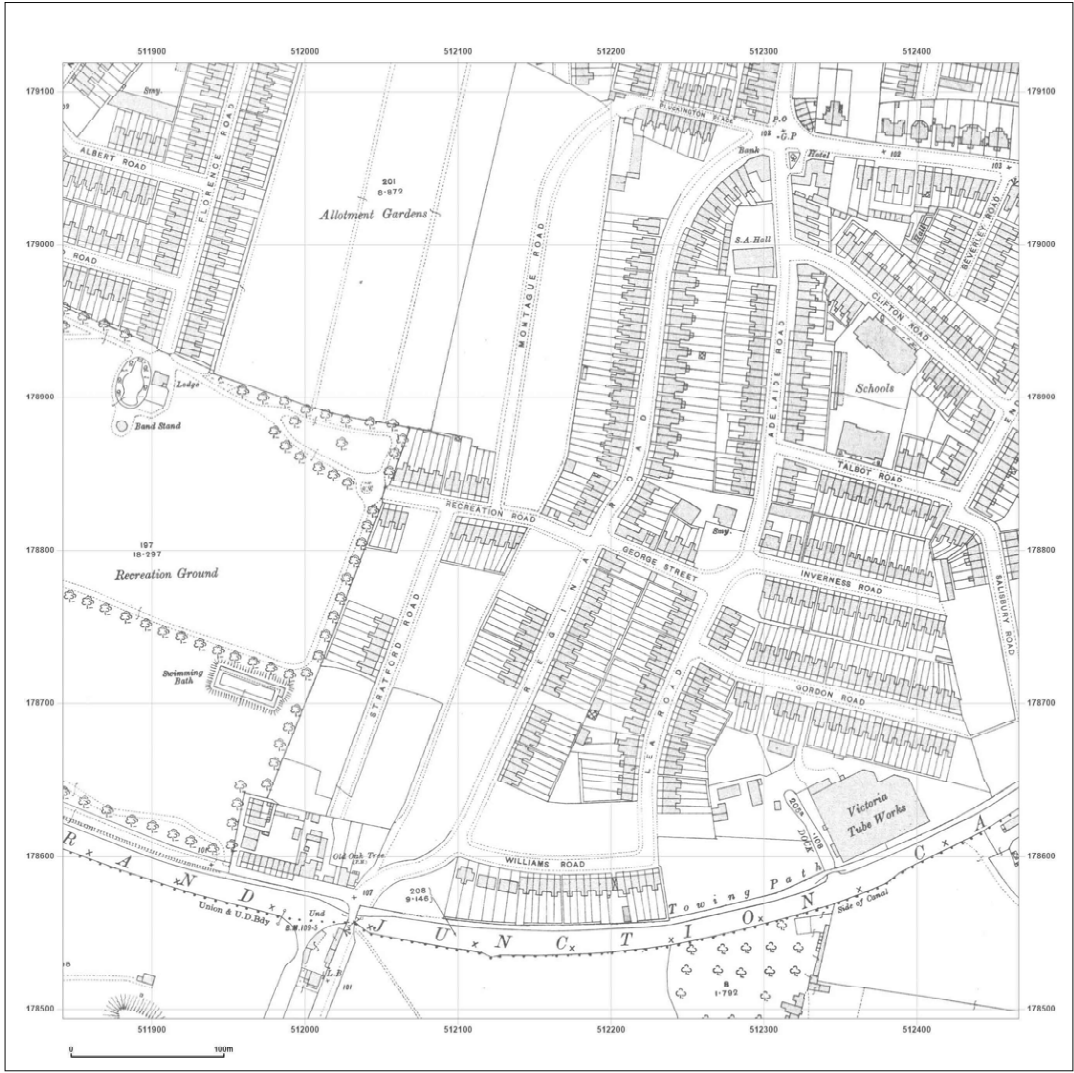


Produced by
Groundsure Insights
T: 08444 159000
E: info@groundsure.com
W: www.groundsure.com

© Crown copyright and database rights 2024 Ordnance Survey 100035207

Production date: 18 December 2024

Map legend available at:
www.groundsure.com/sites/default/files/groundsure_legend.pdf



Site Details:
Recreation Road

Client Ref: P24-502
Report Ref: GS-JZY-Z4N-OME-H5J
Grid Ref: 512154, 178806

Map Name: County Series
Map date: 1914
Scale: 1:2,500
Printed at: 1:2,500



Surveyed 1914
Revised 1914
Edition N/A
Copyright N/A
Levelled N/A



Produced by
Groundsure Insights
T: 08444 159000
E: info@groundsure.com
W: www.groundsure.com

© Crown copyright and database rights 2024 Ordnance Survey 100035207

Production date: 18 December 2024

Map legend available at:
www.groundsure.com/sites/default/files/groundsure_legend.pdf



Site Details:
Recreation Road

Client Ref: P24-502
Report Ref: GS-JZY-Z4N-OME-H5J
Grid Ref: 512154, 178806

Map Name: County Series
Map date: 1935
Scale: 1:2,500
Printed at: 1:2,500

Surveyed 1935
Revised 1935
Edition N/A
Copyright N/A
Levelled N/A

Produced by
Groundsure Insights
T: 08444 159000
E: info@groundsure.com
W: www.groundsure.com

© Crown copyright and database rights 2024 Ordnance Survey 100035207

Production date: 18 December 2024

Map legend available at:
www.groundsure.com/sites/default/files/groundsure_legend.pdf



Site Details:

Recreation Road

Client Ref: P24-502
Report Ref: GS-JZY-Z4N-OME-H5J
Grid Ref: 512154, 178806

Map Name: National Grid

Map date: 1961-1963

Scale: 1:1,250

Printed at: 1:2,000



Surveyed 1962 Revised 1962 Edition N/A Copyright 1963 Levelled 1957	Surveyed N/A Revised N/A Edition N/A Copyright N/A Levelled N/A
---	---

Surveyed 1962 Revised 1962 Edition N/A Copyright 1963 Levelled 1957	Surveyed 1961 Revised 1961 Edition N/A Copyright 1962 Levelled 1957
---	---



Produced by
Groundsure Insights
T: 08444 159000
E: info@groundsure.com
W: www.groundsure.com

© Crown copyright and database rights 2024 Ordnance Survey 100035207

Production date: 18 December 2024

Map legend available at:
www.groundsure.com/sites/default/files/groundsure_legend.pdf



Site Details:

Recreation Road

Client Ref: P24-502
Report Ref: GS-JZY-Z4N-OME-H5J
Grid Ref: 512154, 178806

Map Name: National Grid

Map date: 1962-1964

Scale: 1:2,500

Printed at: 1:2,500



Surveyed 1962 Revised 1962 Edition 1964 Copyright 1961 Levelled 1957	Surveyed 1961 Revised 1961 Edition 1962 Copyright 1962 Levelled 1957
Surveyed 1962 Revised 1962 Edition 1964 Copyright 1964 Levelled 1957	Surveyed 1961 Revised 1961 Edition 1962 Copyright 1962 Levelled 1957





Produced by
Groundsure Insights
T: 08444 159000
E: info@groundsure.com
W: www.groundsure.com

© Crown copyright and database rights 2024 Ordnance Survey 100035207

Production date: 18 December 2024

Map legend available at:
www.groundsure.com/sites/default/files/groundsure_legend.pdf






Site Details:

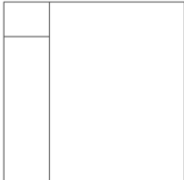
Recreation Road

Client Ref: P24-502
Report Ref: GS-JZY-Z4N-OME-H5J
Grid Ref: 512154, 178806


Map Name: National Grid
Map date: 1964
Scale: 1:2,500
Printed at: 1:2,500



Surveyed N/A
Revised N/A
Edition N/A
Copyright N/A
Levelled N/A



Surveyed N/A
Revised N/A
Edition N/A
Copyright N/A
Levelled N/A

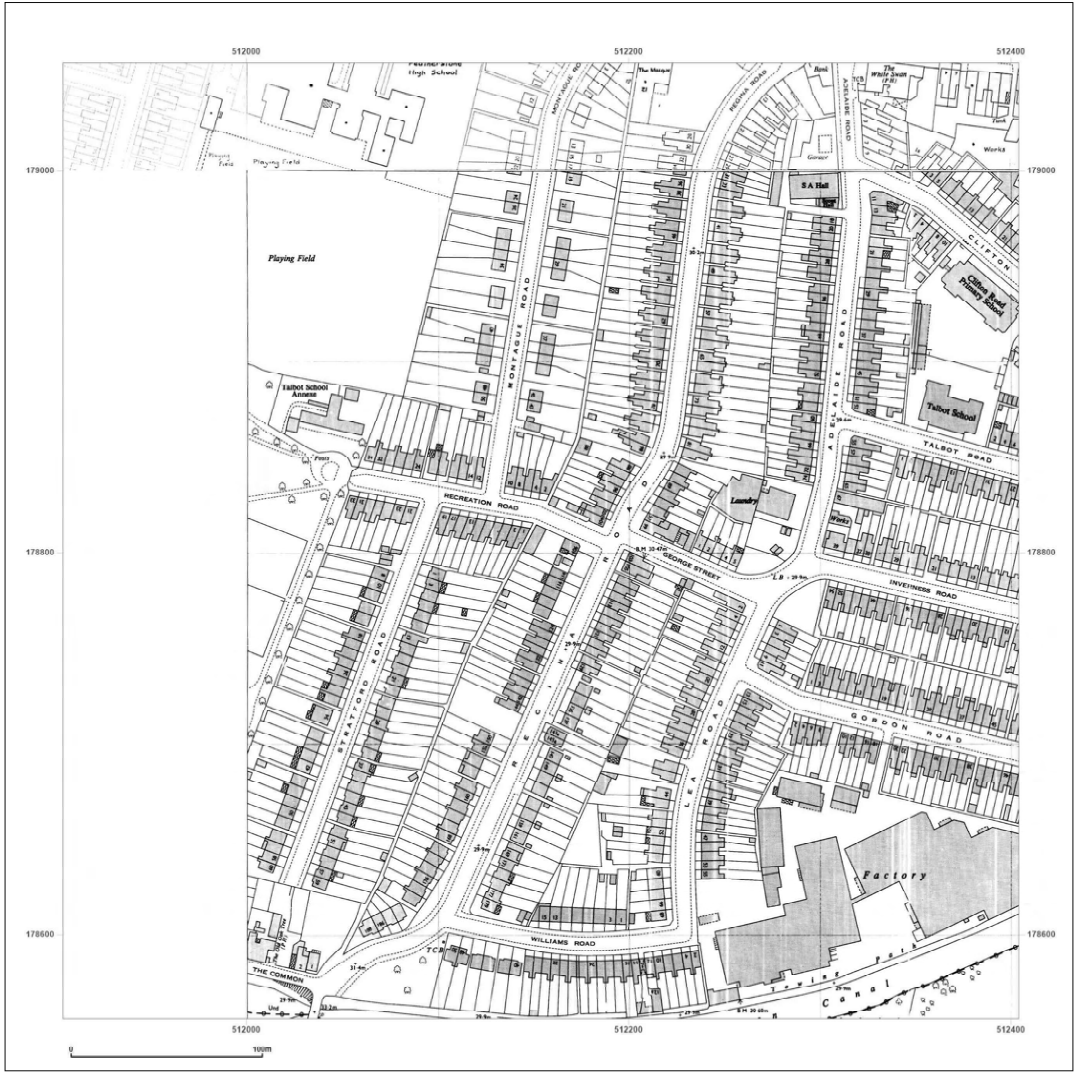


Produced by
Groundsure Insights
T: 08444 159000
E: info@groundsure.com
W: www.groundsure.com

© Crown copyright and database rights 2024 Ordnance Survey 100035207

Production date: 18 December 2024

Map legend available at:
www.groundsure.com/sites/default/files/groundsure_legend.pdf



Site Details:

Recreation Road

Client Ref: P24-502
Report Ref: GS-JZY-Z4N-OME-H5J
Grid Ref: 512154, 178806

Map Name: National Grid
Map date: 1979-1983
Scale: 1:1,250
Printed at: 1:2,000

Surveyed N/A
Revised N/A
Edition N/A
Copyright 1963
Levelled 1957

Surveyed N/A
Revised N/A
Edition N/A
Copyright 1962
Levelled 1957

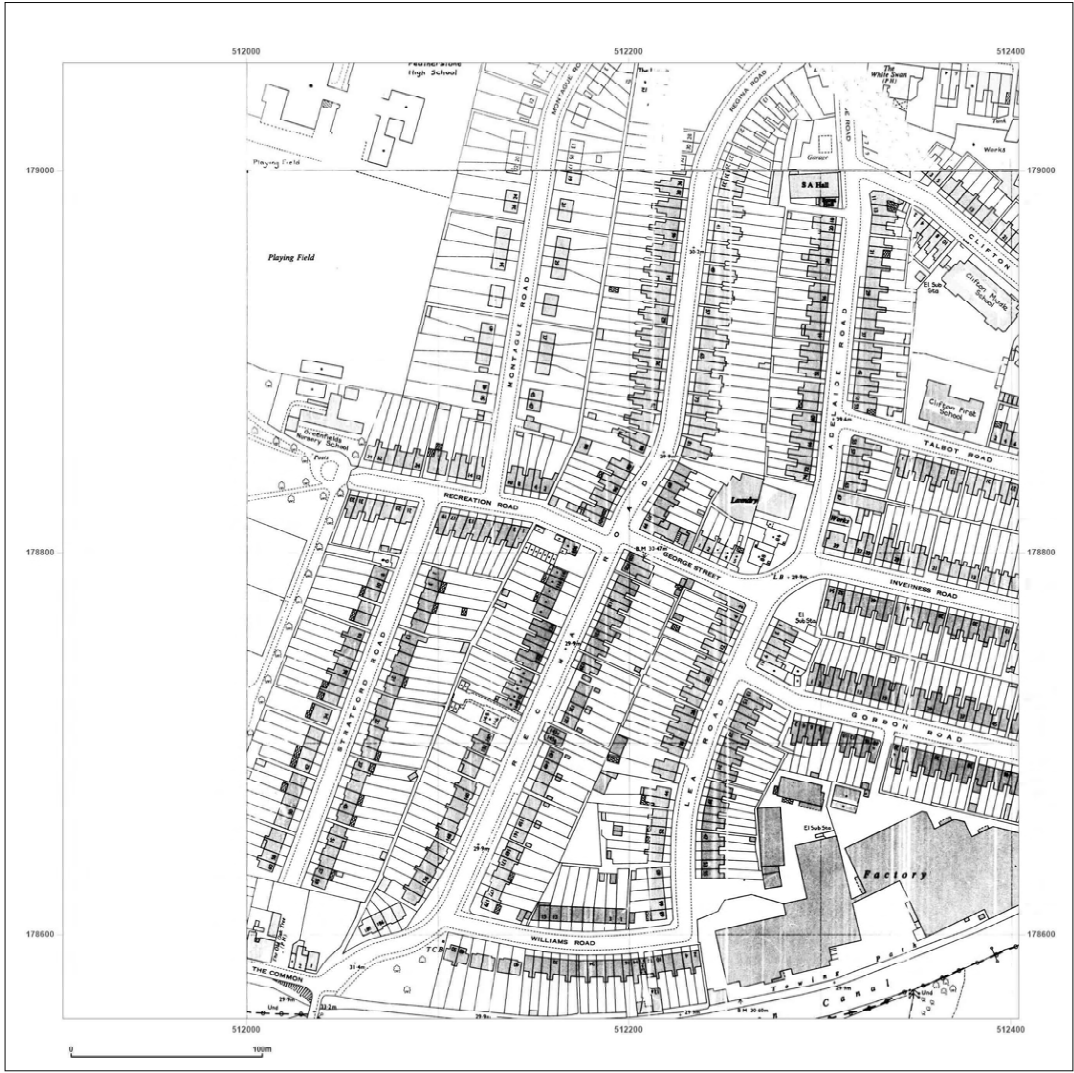
Surveyed N/A
Revised 1979
Edition N/A
Copyright 1962
Levelled N/A

Produced by
Groundsure Insights
T: 08444 159000
E: info@groundsure.com
W: www.groundsure.com

© Crown copyright and database rights 2024 Ordnance Survey 100035207

Production date: 18 December 2024

Map legend available at:
www.groundsure.com/sites/default/files/groundsure_legend.pdf



Site Details:
Recreation Road

Client Ref: P24-502
Report Ref: GS-JZY-Z4N-OME-H5J
Grid Ref: 512154, 178806

Map Name: National Grid
Map date: 1982-1983
Scale: 1:1,250
Printed at: 1:2,000



Surveyed N/A
Revised N/A
Edition N/A
Copyright 1982
Levelled 1957

Surveyed N/A
Revised N/A
Edition N/A
Copyright N/A
Levelled N/A

Powered by  Produced by
Groundsure Insights
T: 08444 159000
E: info@groundsure.com
W: www.groundsure.com

© Crown copyright and database rights 2024 Ordnance Survey 100035207

Production date: 18 December 2024

Map legend available at:
www.groundsure.com/sites/default/files/groundsure_legend.pdf



Site Details:
Recreation Road

Client Ref: P24-502
Report Ref: GS-JZY-Z4N-OME-H5J
Grid Ref: 512154, 178806

Map Name: National Grid
Map date: 1995
Scale: 1:1,250
Printed at: 1:2,000

Surveyed N/A
Revised N/A
Edition N/A
Copyright 1995
Levelled N/A

Produced by
Groundsure Insights
T: 08444 159000
E: info@groundsure.com
W: www.groundsure.com

© Crown copyright and database rights 2024 Ordnance Survey 100035207

Production date: 18 December 2024

Map legend available at:
www.groundsure.com/sites/default/files/groundsure_legend.pdf



Site Details:

Recreation Road

Client Ref: P24-502
Report Ref: GS-JZY-Z4N-OME-H5J
Grid Ref: 512154, 178806

Map Name: National Grid

Map date: 1995

Scale: 1:1,250

Printed at: 1:2,000



Surveyed 1995
Revised 1995
Edition N/A
Copyright 1995
Levelled N/A



Produced by
Groundsure Insights
T: 08444 159000
E: info@groundsure.com
W: www.groundsure.com

© Crown copyright and database rights 2024 Ordnance Survey 100035207

Production date: 18 December 2024


Map legend available at:
www.groundsure.com/sites/default/files/groundsure_legend.pdf



Site Details:
Recreation Road

Client Ref: P24-502
Report Ref: GS-JZY-Z4N-OME-H5J
Grid Ref: 512154, 178806

Map Name: LandLine
Map date: 2003
Scale: 1:1,250
Printed at: 1:1,250



Powered by  Produced by
Groundsure Insights
T: 08444 159000
E: info@groundsure.com
W: www.groundsure.com

© Crown copyright and database rights 2024 Ordnance Survey 100035207

Production date: 18 December 2024

Map legend available at:
www.groundsure.com/sites/default/files/groundsure_legend.pdf